


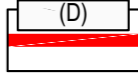

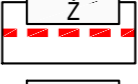



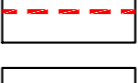



Tumač planskog znakovlja:

**GRANICE**  
TERITORIJALNE I STATISTIČKE GRANICE

-  OPĆINSKA / GRADSKA GRANICA
-  GRANICA NASELJA


**PROMET**  
CESTOVNI PROMET

- | POSTOJEĆE   | PLANIRANO   |                              |
|---|---|------------------------------|
|    |   | AUTOCESTA                    |
|    |   | DRŽAVNA CESTA                |
|   |   | ŽUPANIJSKA CESTA             |
|  |  | LOKALNA CESTA                |
|  |  | NERAZVRSTANE CESTE           |
|   |  | PJEŠAČKA POVRŠINA - NOGOSTUP |

**ŽELJEZNIČKI PROMET**

-  ALTERNATIVNA TRASA PRUGE ZA MEĐUNARODNI PROMET
-  PRUGA ZA MEĐUNARODNI PROMET
-  STAJALIŠTE
-  KRIŽANJE ŽELJEZNIČKE PRUGE SA CESTOM U DVIJE RAZINE

**ZRAČNI PROMET**

-  AERODROM